

THE COUNCIL OF THE BOROUGH OF STOCKTON-ON-TEES

**(EDWARDS STREET, WHITWELL CLOSE, BOWESFIELD LANE,
ST CUTHBERT'S ROAD, GLADSTONE STREET, DENNISON STREET,
YARM ROAD) PARKFIELD, STOCKTON-ON-TEES GATING ORDER 2008**

**HIGHWAYS ACT 1980 (incorporating The Clean Neighbourhoods and
Environment Act 2005 Section 2)**

This Order is made by the Council of the Borough of Stockton-on-Tees ("The Council") under Section 129A of the Highways Act 1980 ("the 1980 Act") because the Council is satisfied that premises adjoining or adjacent to the highway are affected by crime or anti-social behaviour, the existence of the highway is facilitating that crime or anti-social behaviour and that it is expedient to make the Order for the purposes of reducing that crime or anti-social behaviour.

BY THIS ORDER

1. The public right of way along the highways (being back alleys) that run behind the full extent of the properties described in Schedule 1, and more particularly hatched red on the plan attached to this Order, shall be restricted at all times commencing on the date of the making of this Order
2. The restriction will continue for a minimum of 2 years and the continued need for the restricted access will be reviewed by the Council on an annual basis
3. Alternative routes can be accessed via the footpaths and roads described in Schedule 2
4. Those persons and groups described in Schedule 3 shall be exempt from the provisions of this Order
5. The installation, operation and maintenance of the gates at either or both ends of the highways for the enforcement of the restriction is hereby authorised

SCHEDULE 1

Properties to the rear of which rights of way are restricted:

2-52 Edwards Street (evens) including access along the side of 2 Edwards Street; 13-23 St Cuthbert's Road (odds); 25-33 St Cuthbert's Road (odds); 37-47 St Cuthbert's Road (odds); 7-63 Gladstone Street including access along the side of 63 Gladstone Street; 51-55 St Cuthbert's Road (odds); 2-20 Gladstone Street (evens); 25-31 Dennison Street (odds) including access between 25 and 27 Dennison Street (evens).

SCHEDULE 2

Edwards Street; Bowesfield Lane; Northcote Street; Eleanor Place; Yarm Road; Gladstone Street; Whitwell Close; St Cuthbert's Road and Unnamed Back Street running between Park Road and North Cote Street.

SCHEDULE 3



Emergency Service, Statutory Undertakers, Utility Service providers, persons acting in their capacity as Officers of the Council, persons and/or vehicles required in connection with essential maintenance work, residents of properties whose rear access is taken from the highway described in Schedule 1

The barriers to be erected to give effect to this Order shall be maintained by the Council. If you need to contact the Council regarding the condition of the gates please telephone Care For Your Area on 01642 391959

Dated this 13 day of February 2009

Executed as a deed by affixing the Common Seal of the Council of the Borough of Stockton-on-Tees in the presence of:

Authorised Officer of the Council

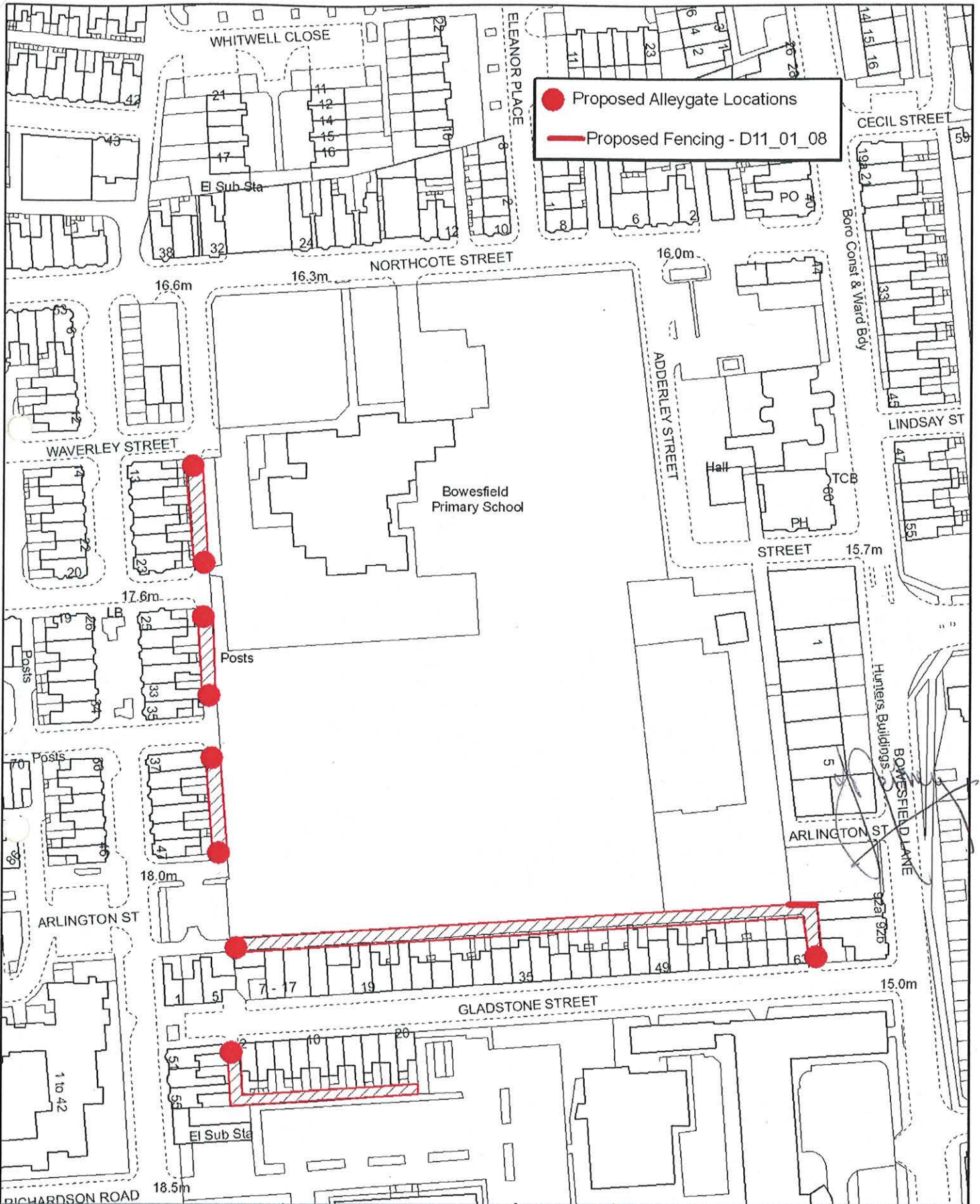


40538
FUNCTION 216
Pg 145



● Proposed Alleygate Locations
▬ Proposed Fencing - Ref D11_01_06

 <p>Stockton-on-Tees BOROUGH COUNCIL</p>	<p>Development & Neighbourhood Services Corporate Director: N Schneider</p> <p>Head of Performance & Business Services: S Daniels Municipal Buildings, Church Road, Stockton-on-Tees. TS18 1LE Telephone: (01642) 393939</p>	<p>This map is reproduced from Ordnance Survey material with the permission of Ordnance Survey on behalf of the Controller of Her Majesty's Stationery Office. © Crown copyright. Unauthorised reproduction infringes Crown copyright and may lead to prosecution or civil proceedings. Stockton-on-Tees Borough Council 100023297 2007</p>	
<p>Title Proposed Alleygate Locations Parkfield (Plan 2)</p>	<p>Date July 2008</p>	<p>Drawing No: D11_01_03b</p>	<p>Scale 1:1,250</p>




Stockton-on-Tees
BOROUGH COUNCIL

Title Proposed Alleygate Locations
Parkfield (Plan 1)

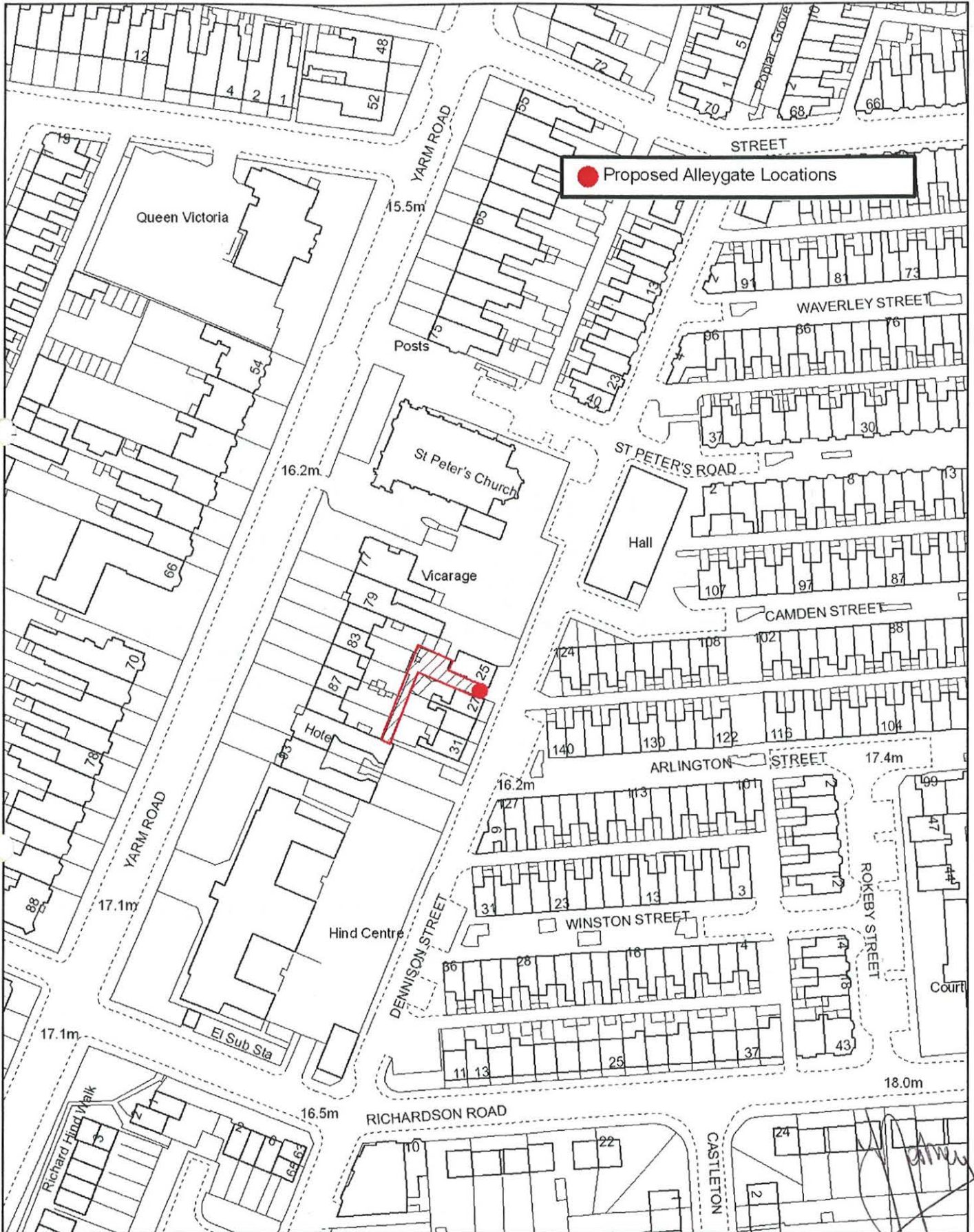
Development & Neighbourhood Services
Corporate Director: N Schneider

Head of Performance & Business Services: S Daniels
Municipal Buildings, Church Road,
Stockton-on-Tees, TS18 1LE
Telephone: (01642) 393939

Date July 2008 Drawing No: D11_01_03a

This map is reproduced from Ordnance Survey material with the permission of Ordnance Survey on behalf of the Controller of Her Majesty's Stationery Office.
© Crown copyright.
Unauthorised reproduction infringes Crown copyright and may lead to prosecution or civil proceedings.
Stockton-on-Tees Borough Council 100023297 2007

Scale 1:1,250



Proposed Alleygate Locations

 <p>Stockton-on-Tees BOROUGH COUNCIL</p>	<p>Development & Neighbourhood Services Corporate Director: N Schneider</p> <p>Head of Performance & Business Services: S Daniels Municipal Buildings, Church Road, Stockton-on-Tees, TS18 1LE Telephone: (01642) 393939</p>	<p>This map is reproduced from Ordnance Survey material with the permission of Ordnance Survey on behalf of the Controller of Her Majesty's Stationery Office. © Crown copyright. Unauthorised reproduction infringes Crown copyright and may lead to prosecution or civil proceedings. Stockton-on-Tees Borough Council 100023297 2007</p>
<p>Title Proposed Alleygate Locations Parkfield (Plan 3)</p>	<p>Date July 2008 Drawing No: D11.01.03c</p>	<p>Scale 1:1,250</p>