

THE COUNCIL OF THE BOROUGH OF STOCKTON-ON-TEES

**(Westbourne Street, Park Road, Edwards Street, Woodland Street, Grove Street,
Poplar Grove, Northcote Street, Yarm Road, Bowesfield Lane) PARKFIELD
STOCKTON-ON-TEES GATING ORDER 2007**

HIGHWAYS ACT 1980 (incorporating The Clean Neighbourhoods and Environment Act 2005 Section 2)

This Order is made by The Council of the Borough of Stockton-on-Tees ("the Council") under Section 129A of the Highways Act 1980 ("the 1980 Act") because the Council is satisfied that premises adjoining or adjacent to the highway are affected by crime or anti-social behaviour, the existence of the highway is facilitating that crime or anti-social behaviour and it is expedient to make the Order for the purposes of reducing that crime or anti-social behaviour.

BY THIS ORDER

1. The public right of way along the full width and length of the highways (being back alleys) that run behind the full extent of the properties described in Schedule 1, and more particularly delineated on the plan attached to this Order, shall be restricted at all times commencing on the date of the making of this Order
2. The restriction will continue for a minimum of 2 years and the continued need for the restricted access will be reviewed by the Council on an annual basis
3. Alternative routes can be accessed via the footpaths and roads described in Schedule 2
4. Those persons and groups described in Schedule 3 shall be exempt from the provisions of this Order
5. The installation, operation and maintenance of the gates at either or both ends of the highway for the enforcement of the restriction is hereby authorised

SCHEDULE 1

Properties to the rear of which rights of way are restricted:

1-55 Westbourne Street, 29-Church of the Nazarene Yarm Road, 2-26 Park Road,
1-51 Edwards Street, 12-22 Bowesfield Lane
37-45 Yarm Road, 1-31 Park Road, 2-38 Woodland Street
Yarm Road Methodist Church, 1-41 Woodland Street, 2-42 Grove Street
47-53 Yarm Road, 1-9 Poplar Grove
15-43 Grove Street, 42-68 Northcote Street, 2-10 Poplar Grove

SCHEDULE 2

Westbourne Street, Yarm Road, Bowesfield Lane, Park Road, Edwards Street,
Woodland Street, Grove Street, Poplar Grove, Northcote Street


SCHEDULE 3


Emergency Services, Statutory Undertakers, Utility Service providers, persons acting in their capacity as Officers of the Council, persons and/or vehicles required in connection with essential maintenance work, residents of properties whose rear access is located in the highways beyond the gates described in Schedule 1

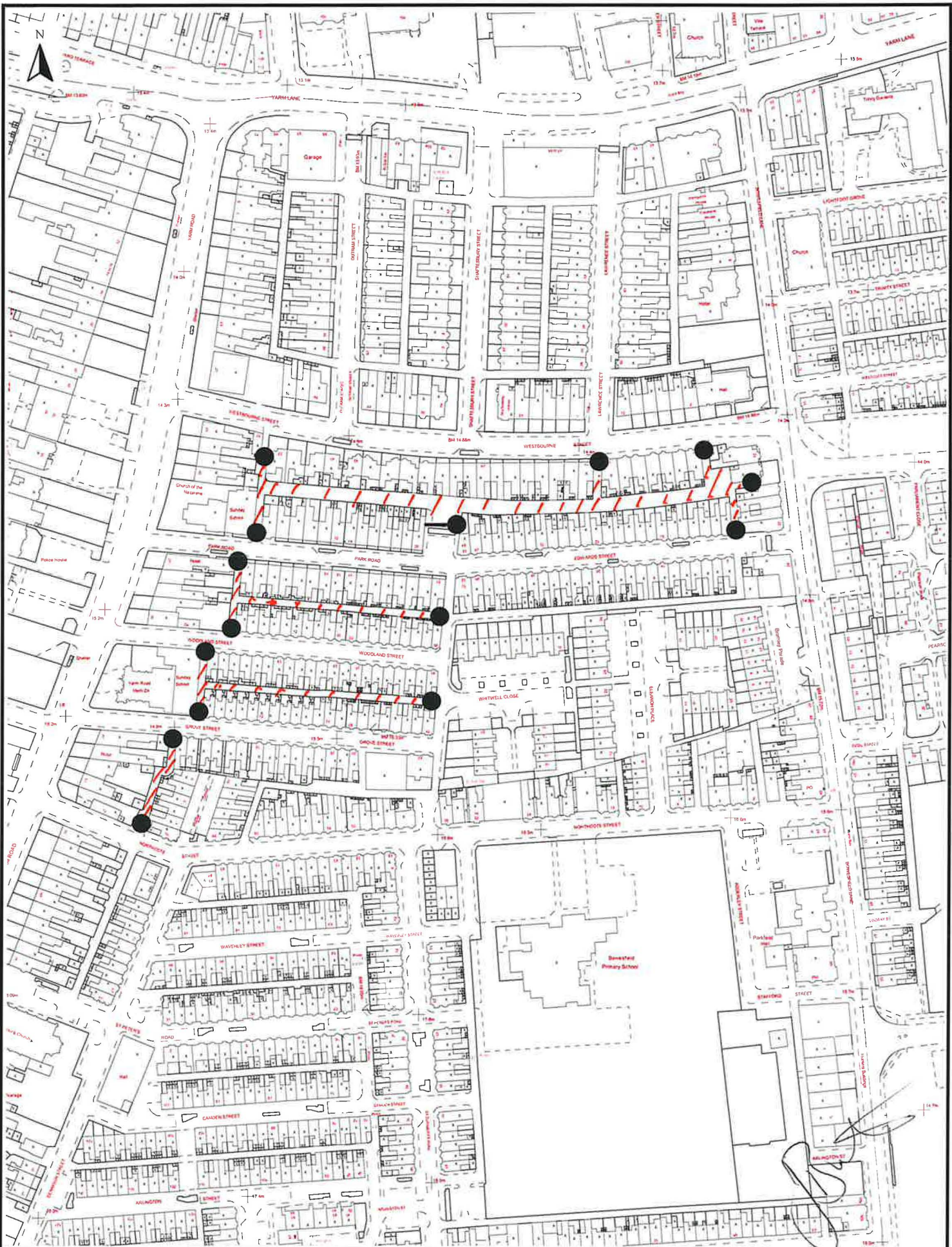
The barriers to be erected to give effect to this Order shall be maintained by the Council. If you need to contact the Council regarding the condition of the gates please telephone Care For Your Area on 01642 391959

Dated this 9th day of January 2007

Executed as a deed by affixing
the Common Seal of the Council of the Borough of Stockton-on-Tees
in the presence of:


Authorised Officer of the Council





Development & Neighbourhood Services
 Corporate Director: N Schneider
 Head of Regeneration & Economic Development: I Thompson
 P.O. Box 34, Municipal Buildings, Church Road, Stockton-on-Tees, TS18 1LE
 Telephone: (01642) 393939

This map is reproduced from Ordnance Survey material with the permission of Ordnance Survey on behalf of the Controller of Her Majesty's Stationary Office.
 © Crown copyright.
 Unauthorised reproduction infringes Crown copyright and may lead to prosecution or civil proceedings.
 Stockton-on-Tees Borough Council 100023297 2005

Title Parkfield Alleygate Locations 2006/7

Drawing No.

January 2007

Scale 1:2187