

THE COUNCIL OF THE BOROUGH OF STOCKTON-ON-TEES

LAWSON STREET, STOCKTON-ON-TEES GATING ORDER NO.1 2006

HIGHWAYS ACT 1980 (incorporating The Clean Neighbourhoods and Environment Act 2005 Section 2)

This Order is made by The Council of the Borough of Stockton-on-Tees ("the Council") under Section 129A of the Highways Act 1980 ("the 1980 Act") because the Council is satisfied that premises adjoining or adjacent to the highway are affected by crime or anti-social behaviour, the existence of the highway is facilitating that crime or anti-social behaviour and it is expedient to make the Order for the purposes of reducing that crime or anti-social behaviour.

BY THIS ORDER

1. The public right of way along the highway described in Schedule 1 below shall be restricted at all times commencing on the date of the making of this Order
2. The restriction will continue for a minimum of 2 years and the continued need for the restricted access will be reviewed by the Council on an annual basis
3. An alternative route is described in Schedule 2 below
4. Those persons and groups described in Schedule 3 below shall be exempt from the provisions of this Order
5. The installation, operation and maintenance of barriers at either or both ends of the highway for the enforcement of the restriction is hereby authorised.

SCHEDULE 1

From a point level with the frontage of the properties known as 88 and 90 Hartington Road and marked with a red line on the Order Plan continuing in a westerly direction for approximately 20 metres to a fence to the rear of Villa Terrace then in a northerly direction to a fence to the rear of 88 Hartington Road both of which are shown by dotted blue lines on the Order Plan.

SCHEDULE 2

Continue approximately 20 metres south along Hartington Road, turning west onto Yarm Lane for approximately 25 metres then turning north onto Lawson Street and east to the rear of 2 Villa Terrace as shown by bold black arrows on the Order Plan.

SCHEDULE 3


Emergency Services, Statutory Undertakers, persons acting in their capacity as Officers of the Council, persons and/or vehicles required, where necessary, in connection with maintenance work, persons connected to the businesses located at 88 and 90 Hartington Road.

The barriers to be erected to give effect to this Order shall be maintained by the Council. If you should need to contact the Council regarding the condition of the barriers please contact the Council's Care for your Area Section on 01642 528382

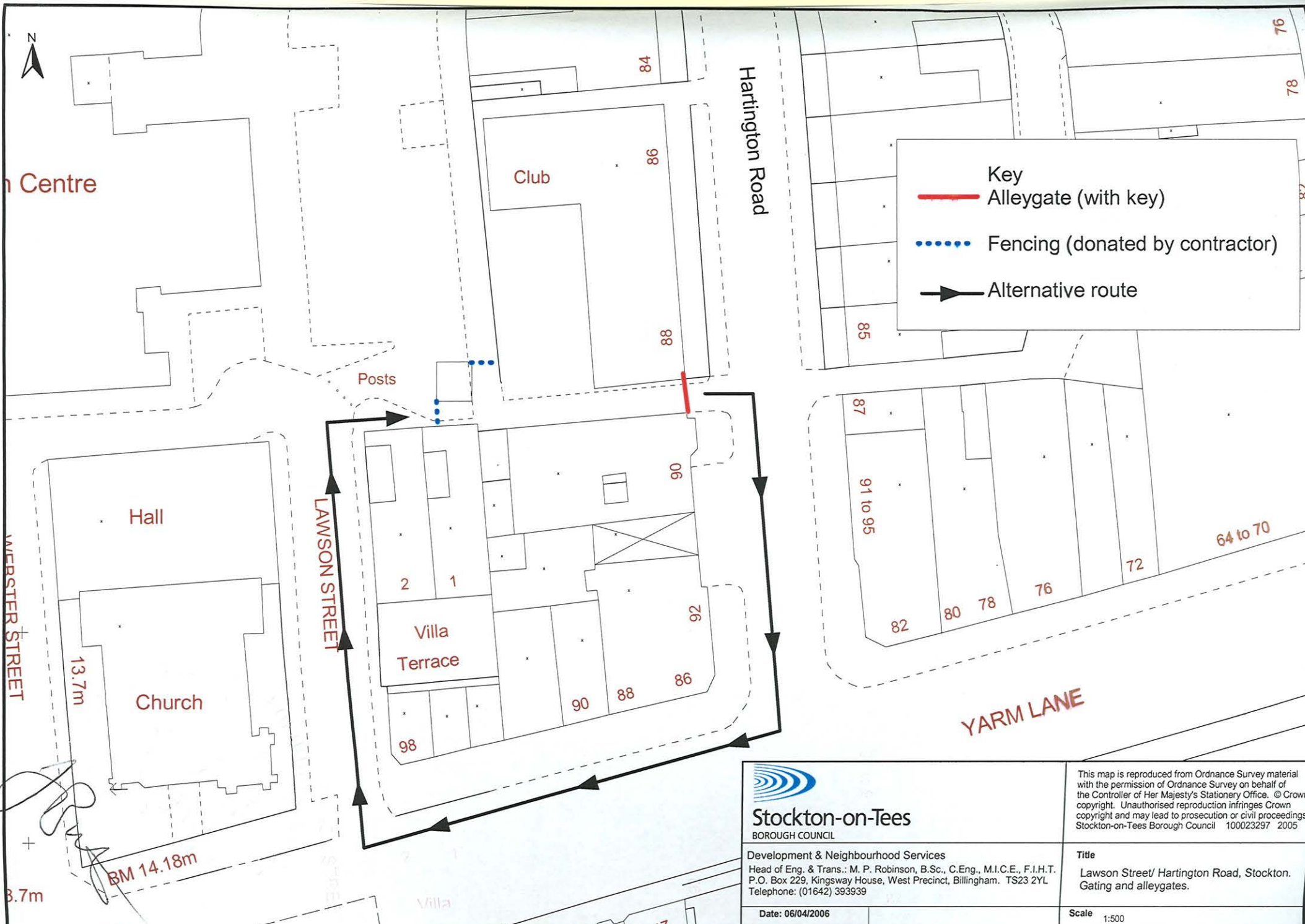
Dated this 4th day of July 2006

Executed as a deed by affixing
the Common Seal of The council of the Borough of Stockton-on-Tees
in the presence of:




Authorised Officer of the Council




36406



Key

-  Alleygate (with key)
-  Fencing (donated by contractor)
-  Alternative route

 <p>Stockton-on-Tees BOROUGH COUNCIL</p>	<p>This map is reproduced from Ordnance Survey material with the permission of Ordnance Survey on behalf of the Controller of Her Majesty's Stationery Office. © Crown copyright. Unauthorised reproduction infringes Crown copyright and may lead to prosecution or civil proceedings. Stockton-on-Tees Borough Council 100023297 2005</p>
<p>Development & Neighbourhood Services Head of Eng. & Trans.: M. P. Robinson, B.Sc., C.Eng., M.I.C.E., F.I.H.T. P.O. Box 229, Kingsway House, West Precinct, Billingham. TS23 2YL Telephone: (01642) 393939</p>	<p>Title Lawson Street/ Hartington Road, Stockton. Gating and alleygates.</p>
<p>Date: 06/04/2006</p>	<p>Scale 1:500</p>